COPPER CREEK SEWER INTERCEPTOR RELOCATION
OPW 53698 SCROLL MAP

LEGEND

- LIMITS OF CONSTRUCTION
- PROPOSED PIPE
- EXISTING PIPE
- ABANDON PIPE
- PROPOSED PERMANENT EASEMENT
- PROPOSED TEMPORARY EASEMENT
- EXISTING EASEMENT
- PROPOSED RIP-RAP
- CONCRETE TRAIL TO BE RECONSTRUCTED
- ASPHALT TRAIL TO BE RECONSTRUCTED
- PARKING LOT TO BE RECONSTRUCTED

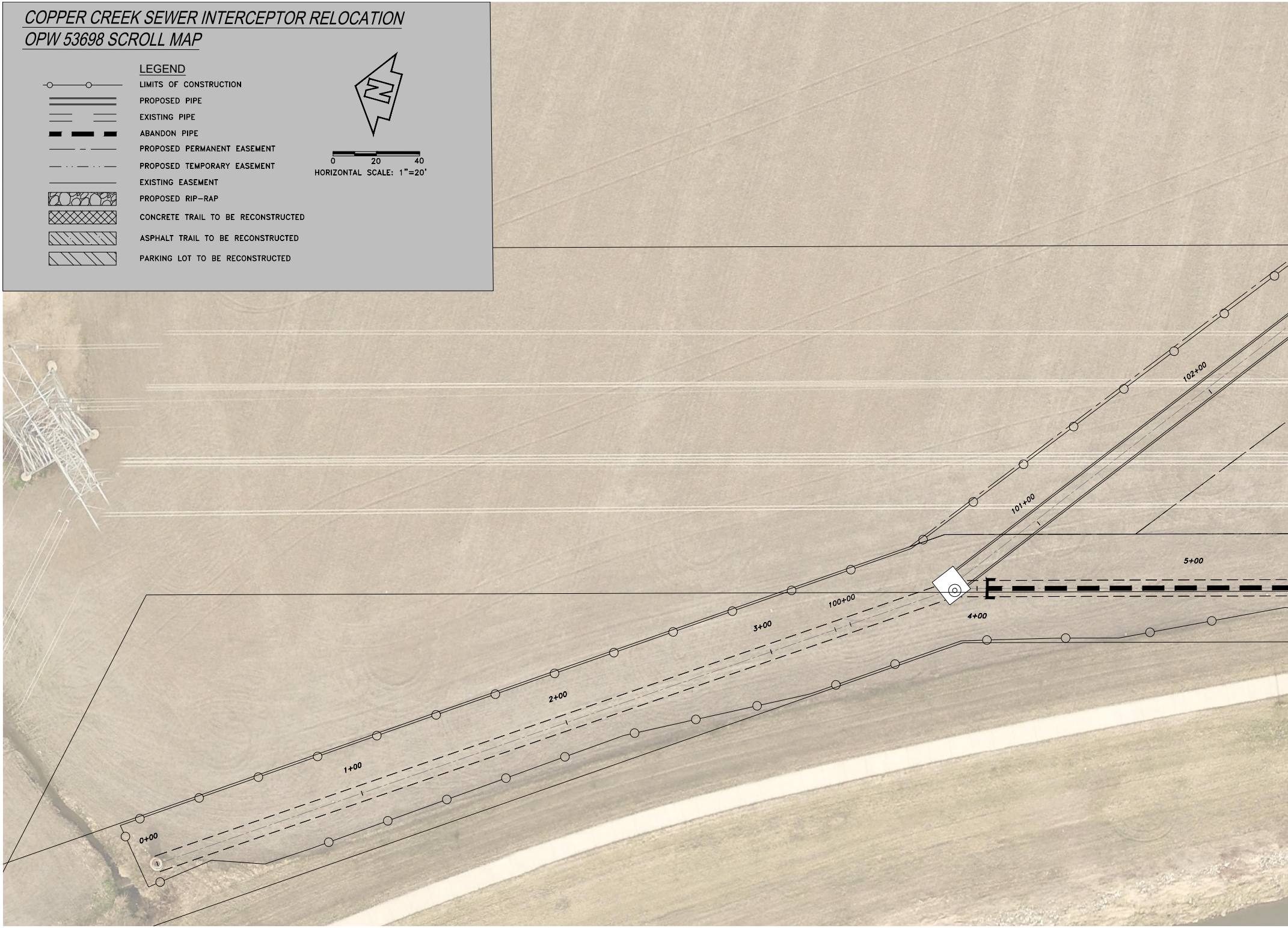
N
0
20
40
HORIZONTAL SCALE: 1"=20'
0+00
1+00
2+00
3+00
4+00
5+00
100+00
101+00
102+00


103+00
104+00
105+00
106+00
107+00
108+00
109+00
6+00
7+00
8+00
9+00
10+00
11+00
12+00


110+00
111+00
112+00
113+00
114+00
115+00
13+00
14+00
15+00
16+00
17+00
18+00


116+00
117+00
118+00
119+00
120+00
121+00
19+00
20+00
21+00
22+00
23+00
24+00


122+00
123+00
124+00
125+00
126+00
127+00
25+00
26+00
27+00
28+00
29+00


128+00
129+00
130+00
131+00
132+00
133+00
36+00
35+00
34+00
33+00
32+00
30+00
31+00


134+00
37+92
37+00